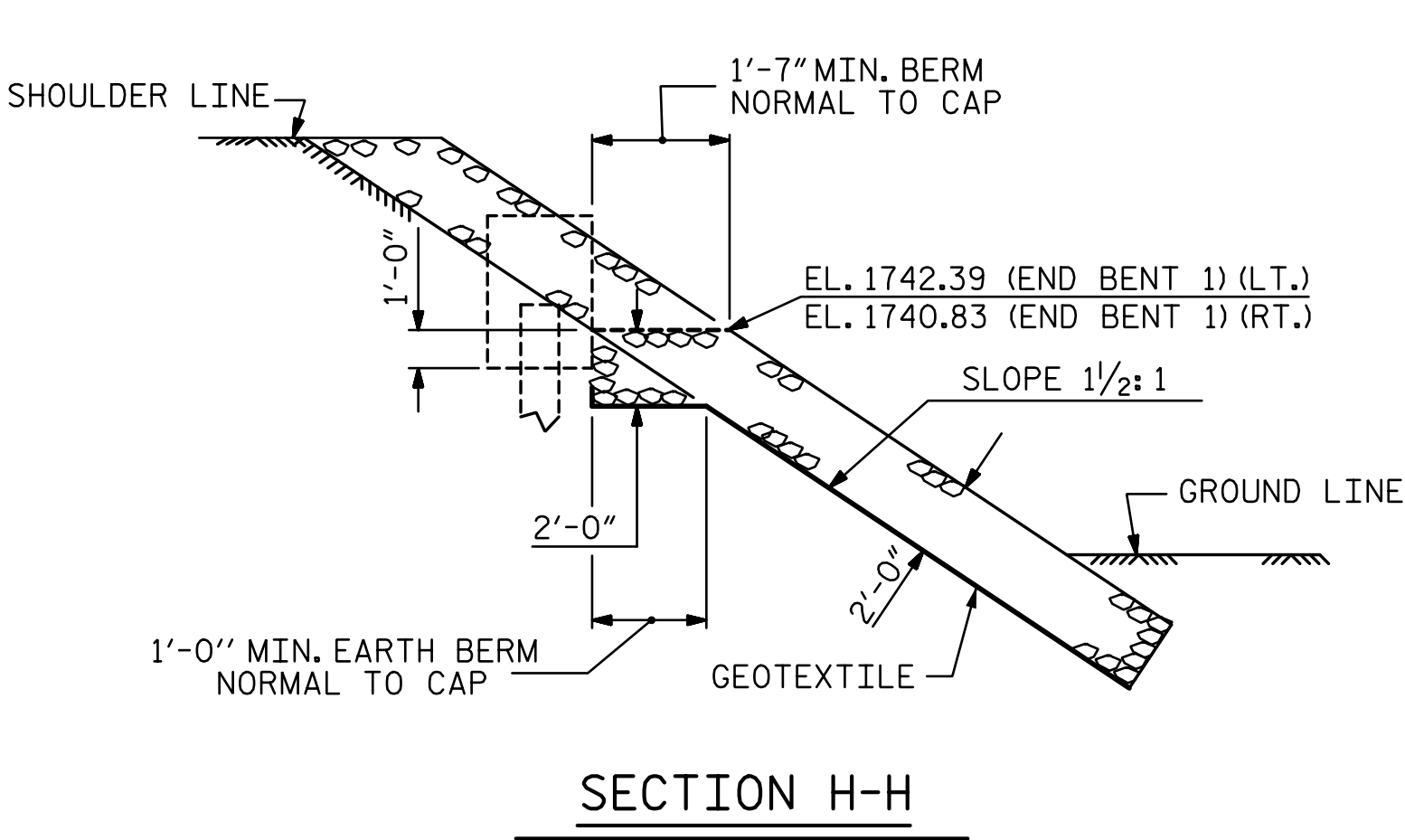
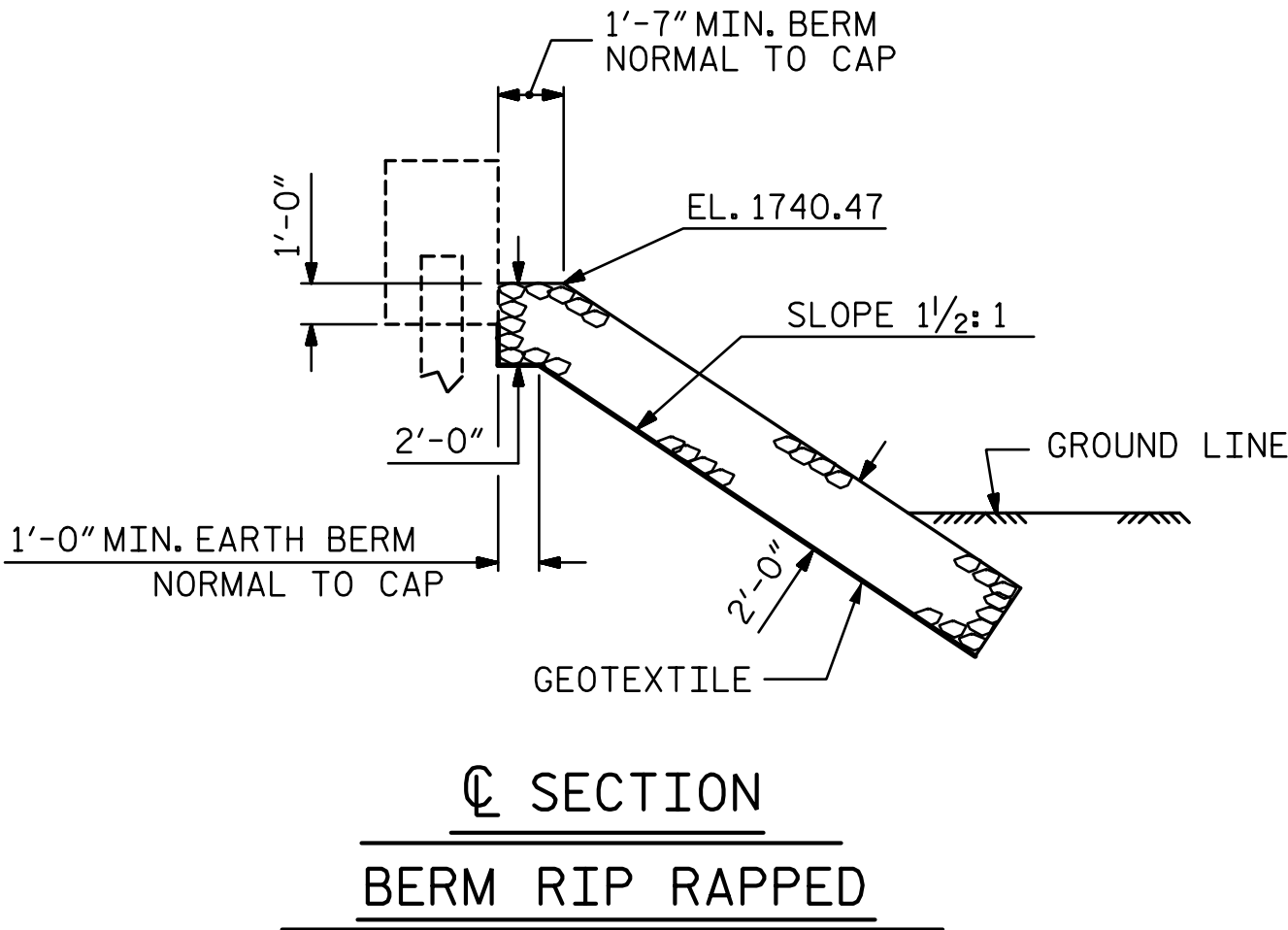


ESTIMATED QUANTITIES		
BRIDGE @ STA. 13+70.81 -L-	RIP RAP CLASS II (2'-0" THICK)	GEOTEXTILE FOR DRAINAGE
	TONS	SQUARE YARDS
END BENT 1	101	112
END BENT 2	0	0

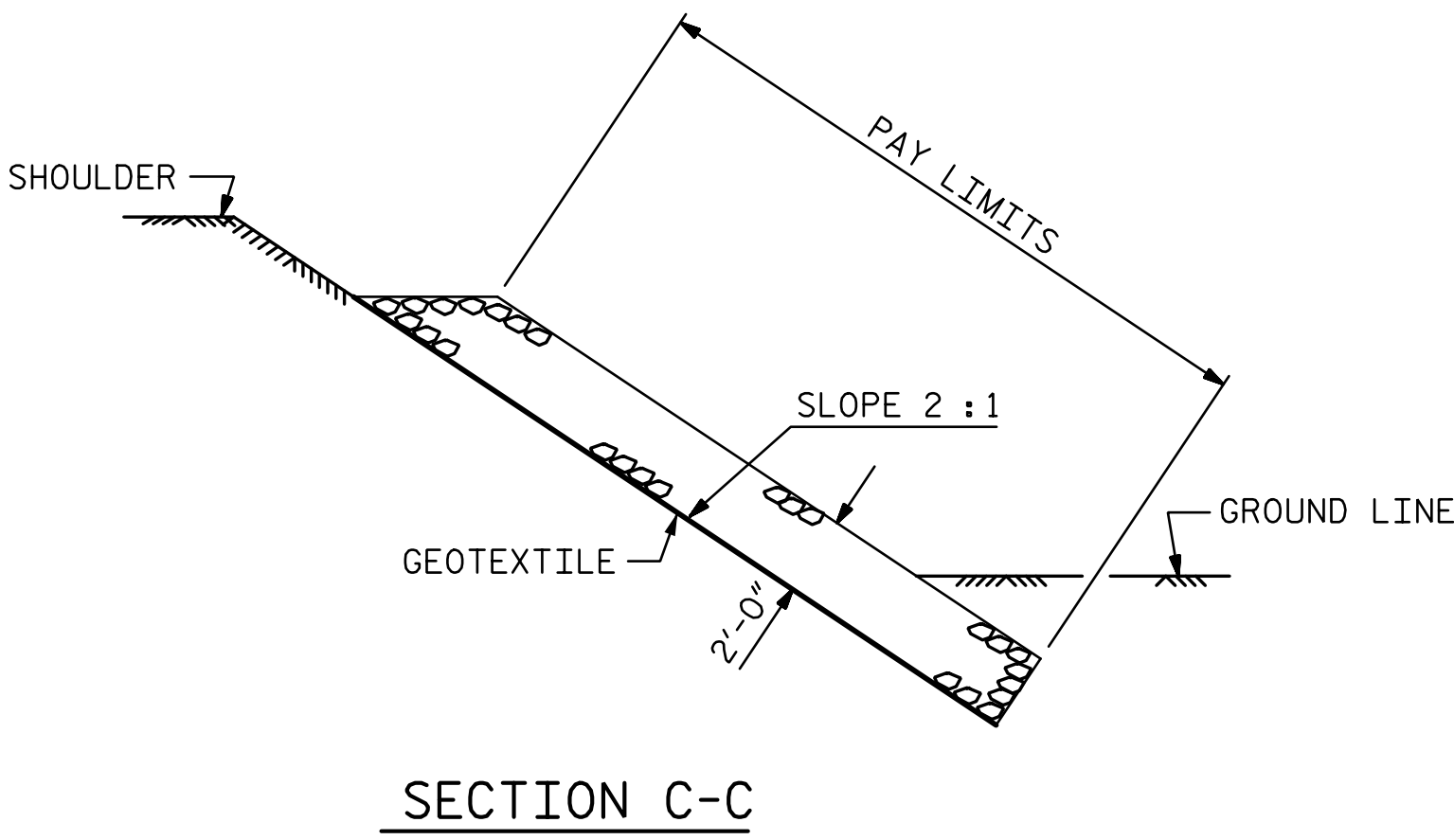
PLAN OF RIP RAP



SECTION H-H



SECTION C-C
BERM RIP RAPPED



SECTION C-C

PROJECT NO. DF18314.2045332
HENDERSON COUNTY
STATION: 13+70.81 -L-



STATE OF NORTH CAROLINA
DEPARTMENT OF TRANSPORTATION
RALEIGH

RIP RAP DETAILS

DRAWN BY : M. ACOSTA DATE : 07/2025
CHECKED BY : T. R. LAWS DATE : 07/2025
DESIGN ENGINEER OF RECORD: M. ACOSTA DATE : 03/2026

DOCUMENT NOT CONSIDERED
FINAL UNLESS ALL
SIGNATURES COMPLETED

REVISIONS						SHEET NO.
NO.	BY:	DATE:	NO.	BY:	DATE:	
1			3			S-30
2			4			TOTAL SHEETS 32